

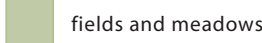





















# Prairie Oaks Metro Park



-  forest
-  fields and meadows
-  prairie
-  water
-  Bridle Trail 4.6 miles
-  Coneflower Trail - north 0.8 miles
-  Coneflower Trail - south 1.7 miles
-   Darby Creek Greenway Trail 4.6 miles
-  Grassland Trail 0.7 miles
-  Lake View Trail 0.7 miles
-  Mound Trail 0.3 miles
-  Osage Opening Trail 0.5 miles
-  River Rock Trail 0.6 miles
-  Sycamore Plains Trail 1 mile

-  horse trailer parking
-  parking
-  picnic shelter
-  restrooms
-  fishing
-  boating

Dogs off leash and dog swimming allowed in this area bounded by the dotted line

Kids and ADA fishing only in this smaller lake

Maintenance Facility  
Visitor Information  
Park Office